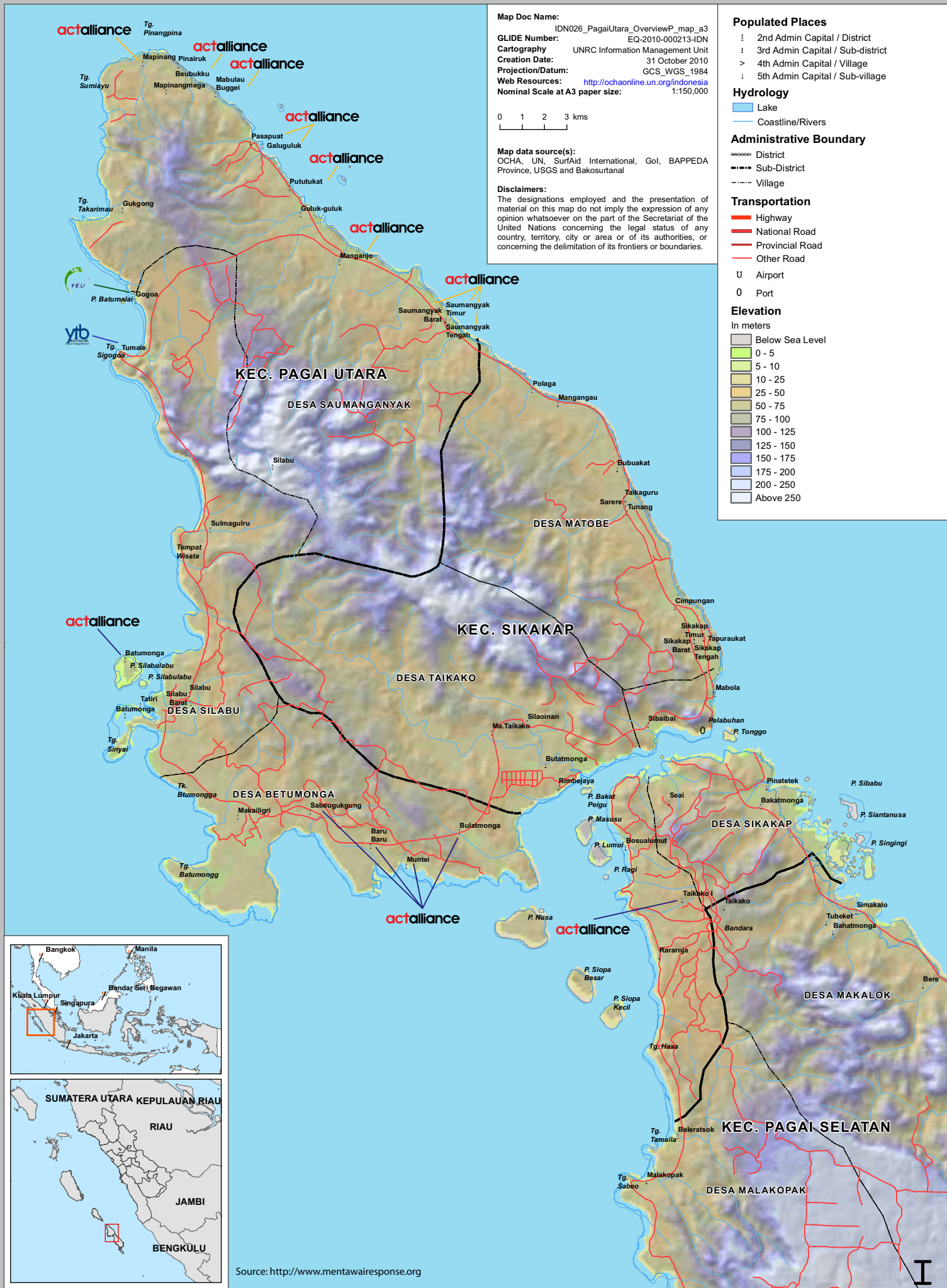
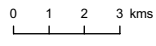


ACT Indonesia Forum Intervention Areas

Pagai Utara and Pagai Selatan Islands, Mentawai



Map Doc Name: IDN026_PagaiUtara_OverviewP_map_a3
 GLIDE Number: EQ-2010-000213-IDN
 Cartography: UNRC Information Management Unit
 Creation Date: 31 October 2010
 Projection/Datum: GCS_WGS_1984
 Web Resources: <http://ochaonline.un.org/indonesia>
 Nominal Scale at A3 paper size: 1:150,000



Map data source(s): OCHA, UN, SurfAid International, Gol, BAPPEDA Province, USGS and Bakosurtanal

Disclaimers:
 The designations employed and the presentation of material on this map do not imply the expression of any opinion whatsoever on the part of the Secretariat of the United Nations concerning the legal status of any country, territory, city or area or of its authorities, or concerning the delimitation of its frontiers or boundaries.

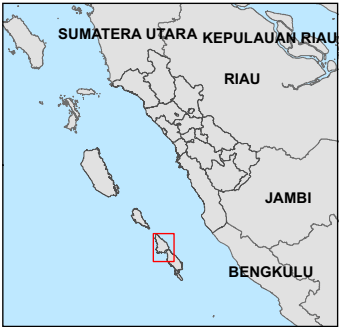
- Populated Places**
- ∩ 2nd Admin Capital / District
 - > 3rd Admin Capital / Sub-district
 - > 4th Admin Capital / Village
 - ∩ 5th Admin Capital / Sub-village

- Hydrology**
- Lake
 - Coastline/Rivers

- Administrative Boundary**
- District
 - - - Sub-District
 - - - Village

- Transportation**
- Highway
 - National Road
 - Provincial Road
 - Other Road
 - U Airport
 - 0 Port

- Elevation**
 In meters
- Below Sea Level
 - 0 - 5
 - 5 - 10
 - 10 - 25
 - 25 - 50
 - 50 - 75
 - 75 - 100
 - 100 - 125
 - 125 - 150
 - 150 - 175
 - 175 - 200
 - 200 - 250
 - Above 250



Source: <http://www.mentawaireponse.org>

